

To increase safety of students please follow the following guidelines for all drop-off and pick-up areas:

- Only allow your child to exit the vehicle on the sidewalk side,
- Use extreme caution when driving around students,
- Please put any distractions away (cell phones etc.),
- Please follow directions of staff members providing supervision and direction,
- Always use sidewalks and only cross at appropriate intersections,
- We are working closely with the Unified Police Department to determine the safest possible guidelines---adjustments will be made on an as needed basis,
- We recommend that you practice the route/procedure with your children and review safety guidelines with them.

■ ■ ■ ■ = Unloading/Loading Zone for students who wish to use the sidewalk to the back of the school or the crosswalk at the front of the school.

Please pull ALL THE WAY forward in the drop-off and pick-up lane.

**Parking Lot**—If you choose to drop off your students in the parking lot you must park your vehicle and walk your child to the nearest crosswalk. If you choose to pick-up your child in the parking lot you must park your vehicle and walk to the school side of the crosswalk to pick up your child.

# Herriman Elementary School

Dear Parents,

The safety of the students at Herriman Elementary is one of our greatest concerns. We need your help in preserving the safety of all students, particularly during student loading/unloading times before/after school. Please review the following procedures with ALL drivers in your family who drop-off or pick-up students.

## **Authorized Loading/Unloading Areas**

(Please see attached Parking Lot Map)

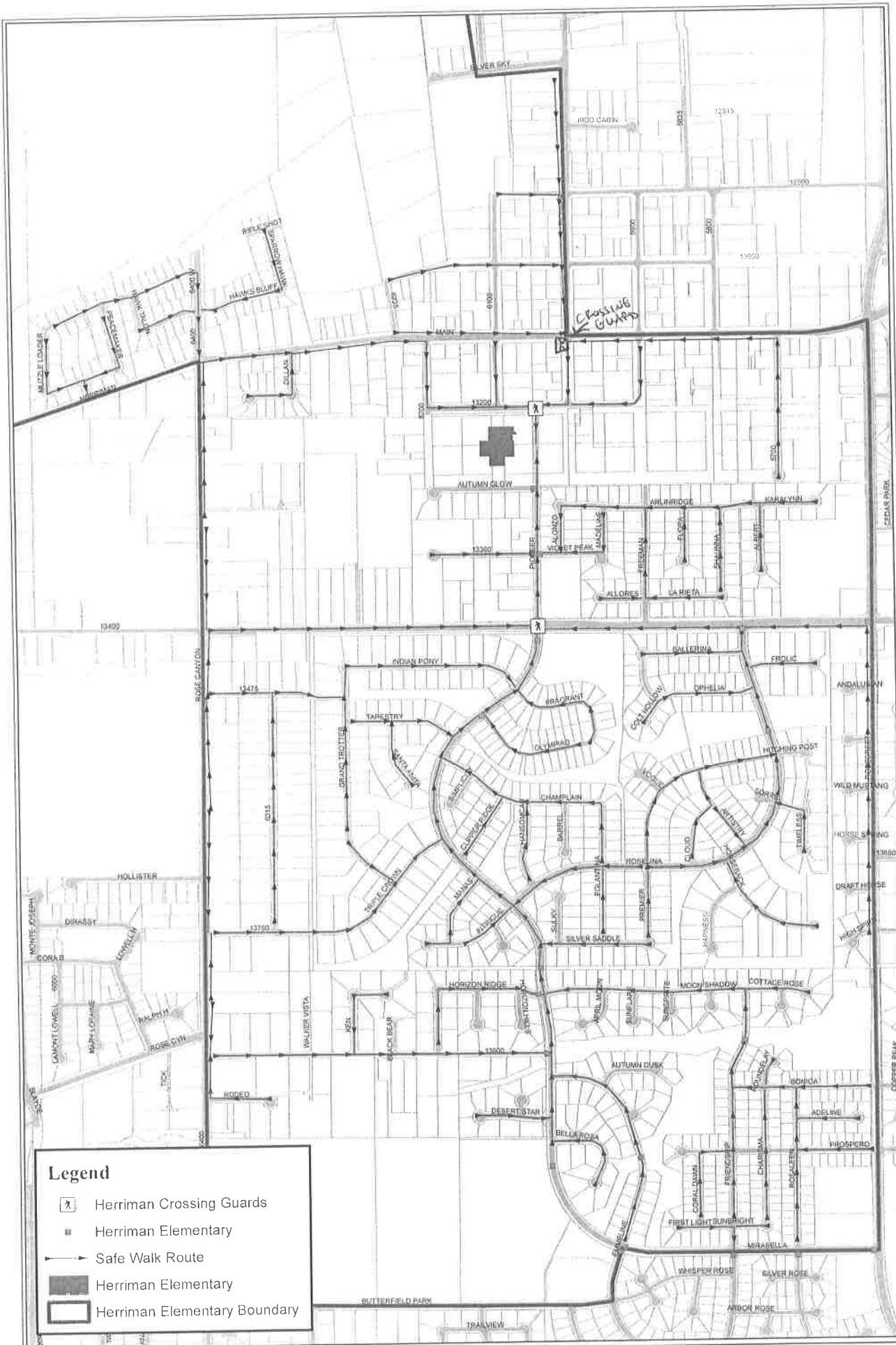
- Front of School – use the RIGHT Lane ONLY (enter/exit from sidewalk side)
- North of School – along the fence by field (south side of road only)
- North of School – the gravel area on the north side of 13200 s. immediately west of the crosswalk (Accessible to students by crosswalk)
- Please pull forward when dropping off students
- Park in parking lot (front of school) when exiting vehicle
- Parents may use the parking lot area only if they park, exit the vehicle, and walk their student(s) to the crosswalk

## **Unauthorized Loading/ Unloading Areas**






- Drive through lane (left lane)
- East side of 6000 w. (Pioneer Street)
- Bus lane on north side of the building
- East Parking Lot (unless you exit the vehicle and walk your student to the crosswalk)
- North side of 13200 s., except in gravel area west of crosswalk accessible by using the crosswalk
- Area between bus entrance/exit (students are put in harms way by unnecessarily having to cross the street where the busses enter/exit)

## **Recommendations**

- Always exit vehicle from the sidewalk side
- Use extreme caution when driving around students
- Pull forward to keep traffic moving
- Use turn signals
- Don't idle if waiting in the afternoon for the bell to ring
- Allow your child to walk
- Leave early to avoid the need to rush
- Be ready to enter/exit vehicle quickly so other vehicles aren't held up
- Never leave vehicle unattended in loading zone (park car if you must exit)
- Please put away any distractions (cell phones, etc.)



**Legend**

-  Herriman Crossing Guards
-  Herriman Elementary
-  Safe Walk Route
-  Herriman Elementary Boundary
-  Herriman Elementary Boundary



*Herriman Elementary  
Safe Walk Route*



Part 01000ProjectSchematic Walk v.01-11-11-11 an ElementaryThematicSchematicSafeWalk11x17.mxd 2/2/2015

## Text Description of Walking Routes

In this section you should divide your walking map into sections or zones and then provide a written description of the path students should take to walk to school. This description should accompany the visual map.

1. Subdivisions south of 13400 South between 5600 W and Rose Canyon Road: Students should walk out of their way out of their neighborhoods towards Mirabella Drive. Continue on Mirabella Drive to the crosswalk on 13400 South. Use the stoplight, crosswalk, and crossing guard and continue on 6000 W to the school. We ask that walkers use the west side and bikers use the east side and cross at the crosswalk at 6000 W and 13200 S.
2. Subdivisions along Rose Canyon Road south of 13400 South: Students are to walk to Rose Canyon Road and then walk along the East side of the road (walking as close to the curbing as possible so you're not in the road nor in yards) to 13400 South. Turn East and walk towards Mirabella Drive/6000 W and cross at the stoplight, crosswalk, and crossing guard. Continue along the West side of the street to the school (walkers use the west side and bikers use the east side and cross at 6000 W and 13200 S.)
3. Subdivisions west of 6000 West and south of the school: Students should walk towards 6000 West and then turn north and walk towards the school.
4. Rose Creek Subdivision (North of 13400 South): Students should walk out of their neighborhoods towards 6000 West (either using streets and sidewalks or the walking path along the North side of the subdivision). Then walk north along the east side of 13400 S to 13200 South and cross at the crosswalk towards the school.
5. North of 13100 South: Students should walk out of their neighborhoods towards 13100 South, utilizing sidewalks where possible. Walk along the north side of 13100 South to the Intersection at 6000 West. Use the stoplight and crosswalks and crossing guards to cross the street. Continue south to school. Use crosswalk at 6000 W and 13200 South the safely cross to the school.

Dear Herriman Elementary Parents;

We are implementing a new safety procedure effective immediately for all cross walks accessing the school parking lots.

No students will be allowed to cross into any parking lot without a parent escort to the vehicle. This change in policy is for all students' safety and pertains to all grade levels/ all students.

Thank you for your support in keeping every student safe.

Please contact Principal Gibson with any questions or concerns.

Thank you.